EST. 10+10

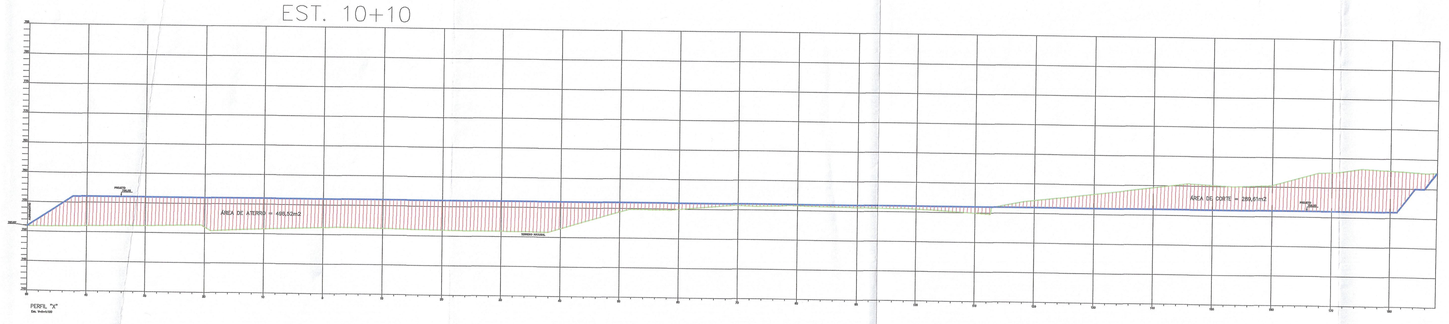

EST. 10

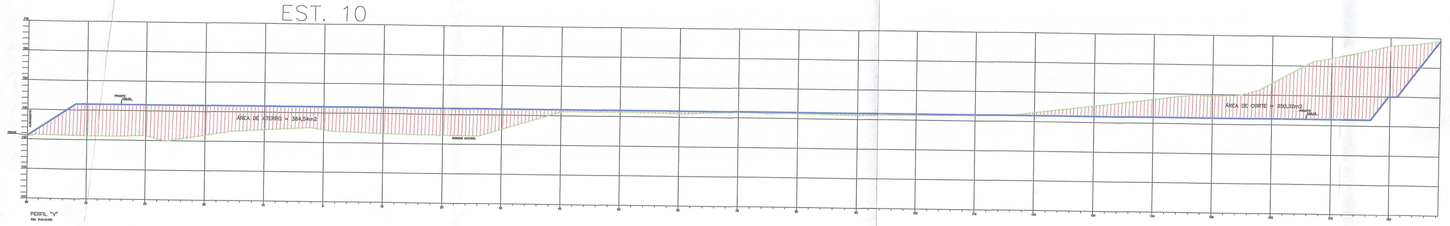

EST. 9+10

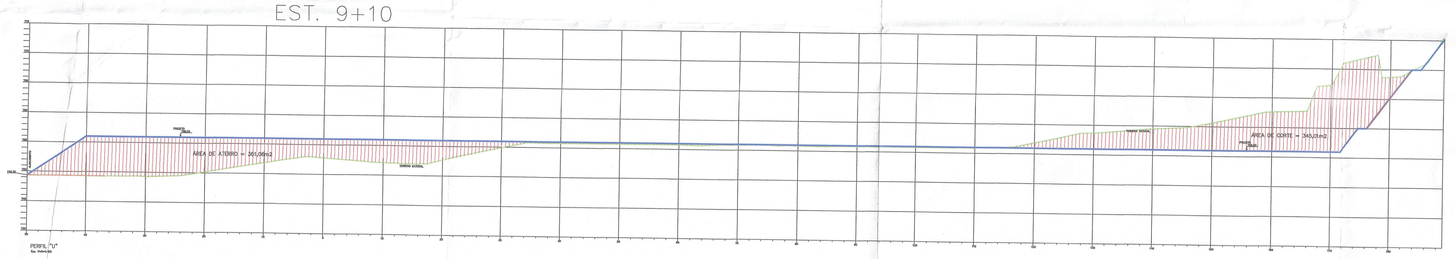

EST. 9

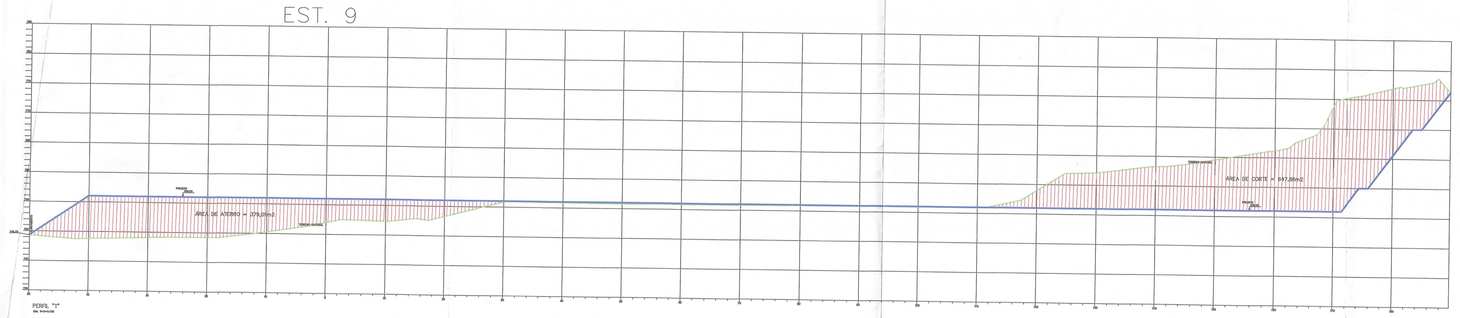

EST. 8+10

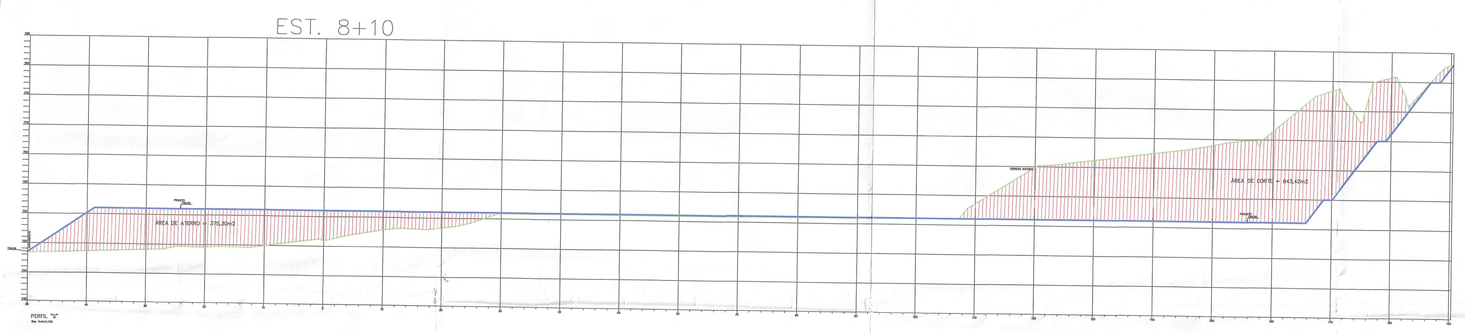

EST. 8

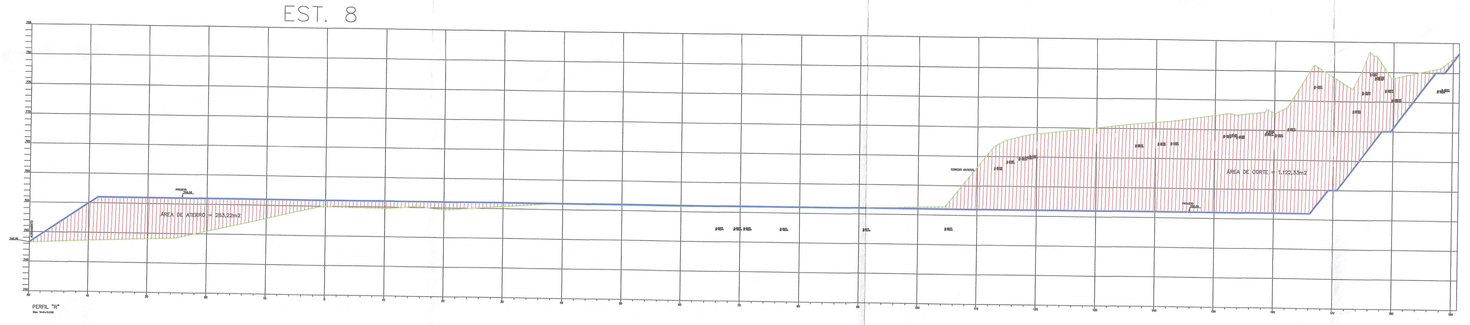

EST. 7+10

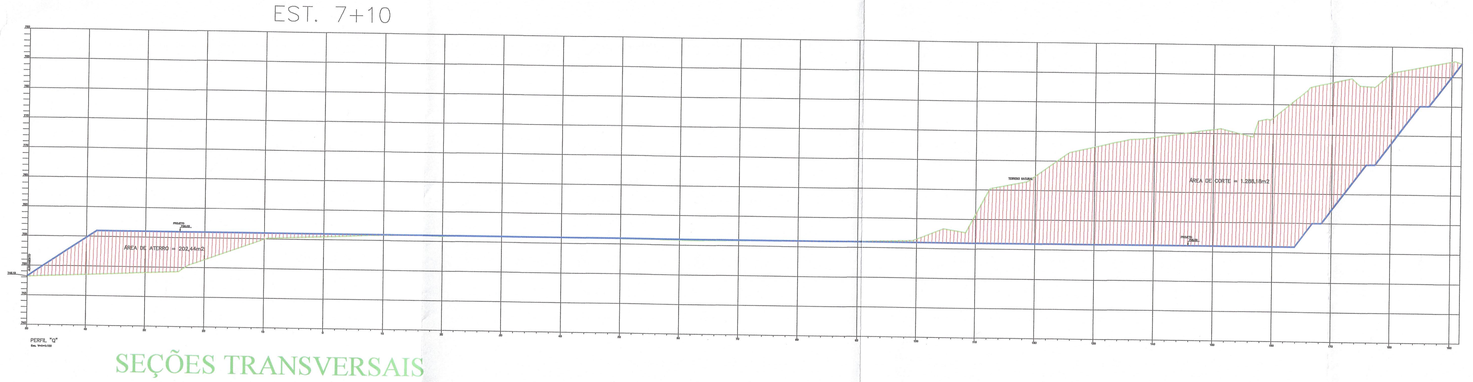

SEÇÕES TRANSVERSAIS

Escala 1:100

EST. 12+10

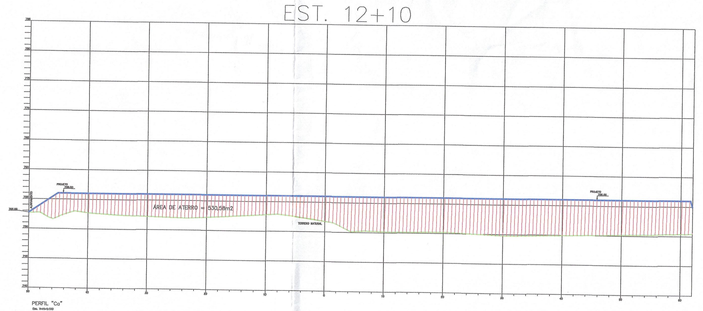

EST. 12

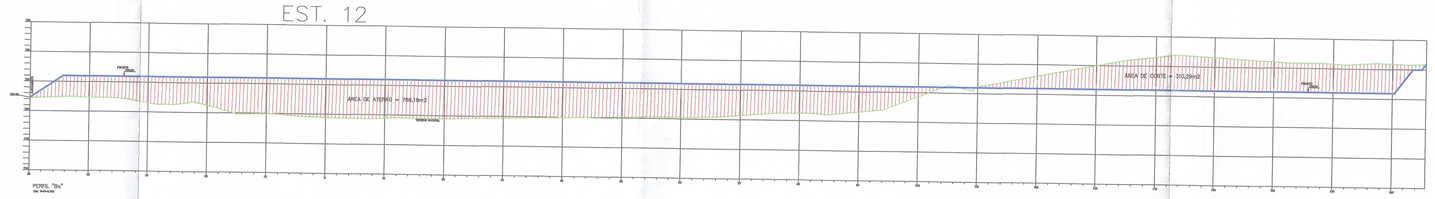

EST. 11+10

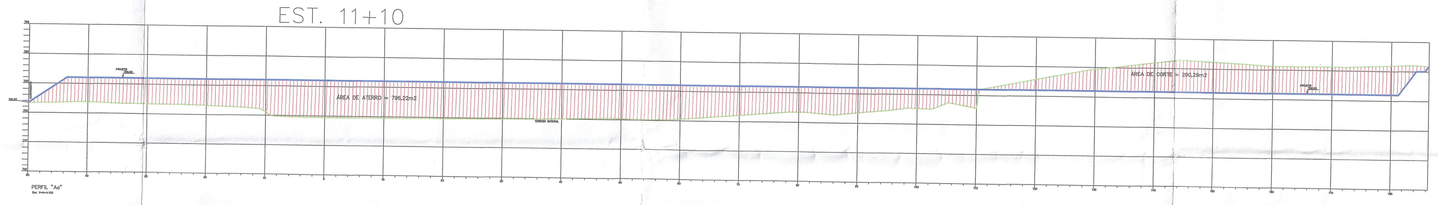

EST. 11

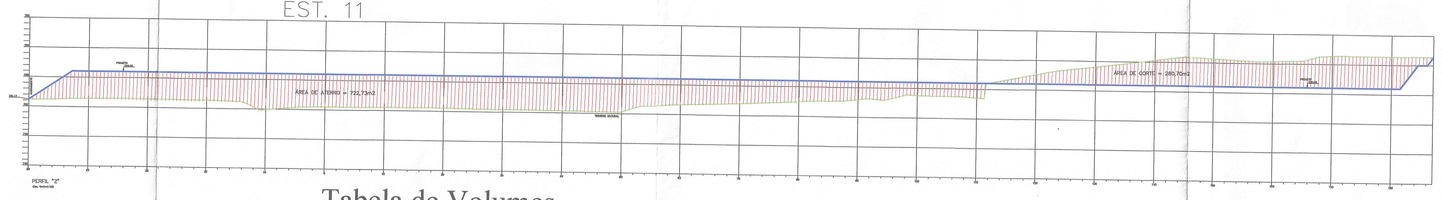

Tabela de Volumes

1	2	3	4	5	6	7	8	9
Perfil	Estacas	Área de Corte	Área de Aterro	Media da Área de Corte	Media da Área de Aterro	Distancia (m)	Volume de Corte (m3)	Volume de Aterro (m3)
A–A	E0	65,41	291,02	0,0	0,0	0,0	65.41	291.02
A–B	0+10	68,67	642,67	67,04	466,84	10,00	670,40	4.668,45
B–C	E1	76,96	632,68	72,81	637,67	10,00	728,15	6.376,70
C–D	1+10	132,69	550,40	104,82	591,54	10,00	1.048,25	5.915,40
D–E	E2	206,75	435,66	169,72	488,03	10,00	1.697,20	4.880,30
E–F	2+10	371,11	289,90	288,93	362.78	10,00	2.889,30	3627,80
F–G	E3	750,68	170,70	560,89	230.30	10,00	5.608,90	3.303,00
G–H	3+10	1218,15	66,29	984,41	118,49	10,00	9.844,10	1.184,90
H–I	E4	1385,25	50,555	1301,70	58,42	10,00	13.017,00	584,20
I–J	4+10	1793,96	42,88	1589,60	46,72	10,00	15.896,00	467,20
J–L	E5	1345,57	38,12	1569,76	40,50	10,00	15.697,65	405,00
L–M	5+10	2164,45	35,71	1755,01	36,91	10,00	17.550,10	369,10
M–N	E6	2212,67	34,22	2188,56	34.98	10,00	21.885,60	349,80
N–O	6+10	1580,49	153,23	1896,58	93,72	10,00	18.965,80	937,20
O–P	E7	1306,66	195,85	1443,57	174,54	10,00	14.435.70	1.745,40
P–Q	7+10	1288,18	202,44	1297,42	199,14	10,00	12.974,20	1.991,40
Q–R	E8	1122,33	263,22	1205,25	232,83	10,00	12.052,50	2.328,30
R–S	8+10	843,42	375,30	1032,87	319,26	10,00	10.328,70	3.192,60
S–T	E9	647,86	379,01	695,64	377,15	10,00	6.956,40	3.771,50
T–U	9+10	345,01	361,06	496,43	370,03	10,00	4.964,30	3.700,35
U–V	E10	350,32	384,54	347,66	372,80	10,00	3.476,60	3.728,00
X–X	10+10	289,61	496,52	319,96	440,53	10,00	3.199,60	4.405,30
X–Z	E11	280,70	722,73	285,15	609,62	10,00	2.851,50	6.096,20
Z–Aa	11+10	290,29	796,22	285,49	759,47	10,00	2.854,90	7.594,70
Aa–Ba	E12	310,29	789,18	300,29	792,70	10,00	3.002,90	7.927,00
Ba–Ca	0,0	530,58	0,0	420,43	394,59	10,00	4.204,30	3.945,90
Total							192.516,46M3	83.786,72m3

Volume Total de Corte :192.516,46 m3 + 30% = 250.271,389 m3

Volume Total de Aterro: 83.786,72 m3 +30% =108.922,736 m3

Volume a exportar.(Bota Fora) 141.348,653 m3

Nº de Caminhões com 12m3 = 11.779 un.

LEGENDA

CORTE

ATERRO

Dimensões planimétricas em centimetros
Dimensões altimétricas em metros
Larguras de Bermas.(1,50)
Rampa de Cortes (53%)

PARA USO DO PROPRIETÁRIO

TERRENO

Nº DO LOTE	Nº DA QUADRA	BAIRRO	AREA
		Bom Jesus	54.000,00m2

LOGRADOURO (S) NOME (S) Ligação BR.381 MGT.259

RESPONSÁVEL TÉCNICO PELO PROJETO — CREA 55.404/D

PROPRIETÁRIOS — CNPJ: 38625968/0001-86

PROJETO

TITULO: SEÇÕES TRANSVERSAIS — USO — ZONA

DETALHE: RELAÇÃO SEÇÕES E VOLUMES — FOLHA 04/04

PREFEITURA

Nº DO DESENHO	ARQUIVO	Nº DO PROCESSO	Sobará / /
NUMERAÇÃO FORNECIDA (LOGRADOURO)			ENGº ANALISTA